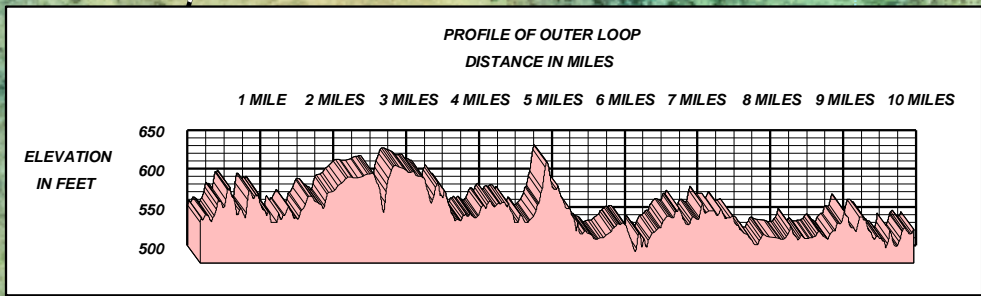
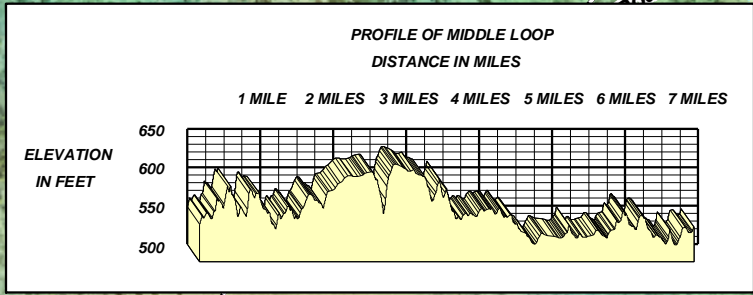
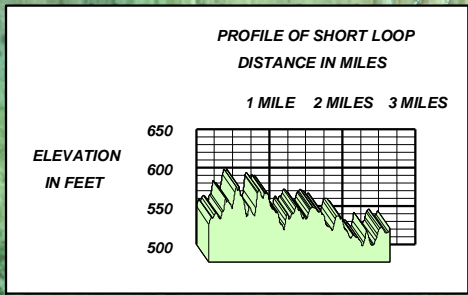
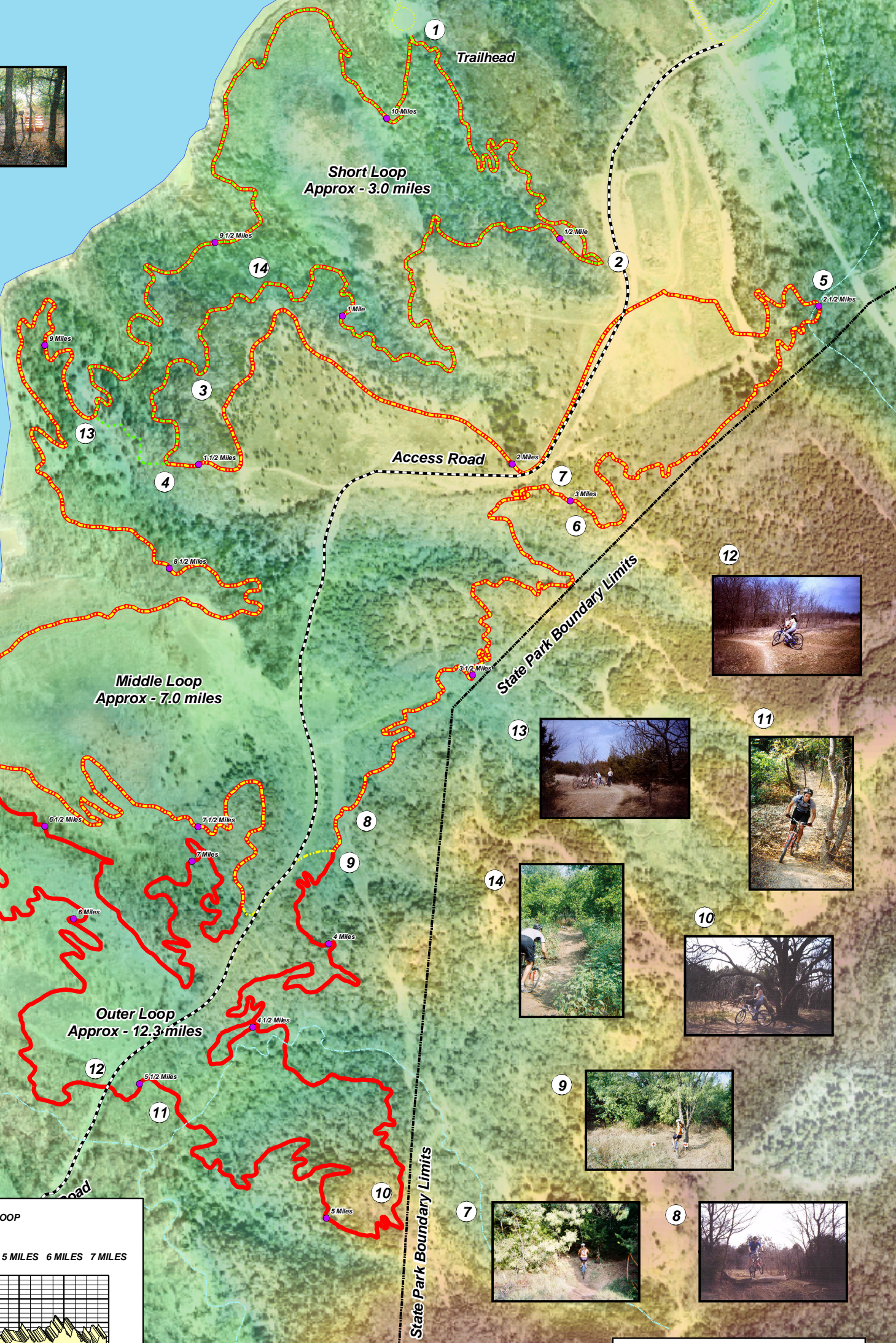



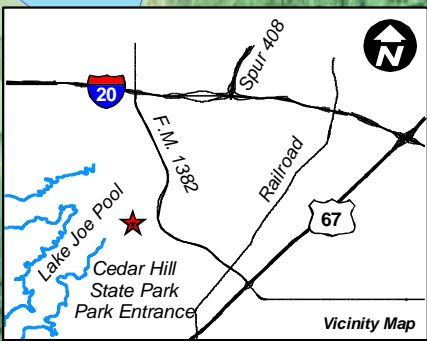



Mountain Biking and Hiking Trails

Cedar Hill State Park



Civil Engineers/Surveyors/GIS
(214) 941-8610
www.salcedotrailmaps.com



State Park Boundary Line

Streams

Dirt Access Road

Short Loop - 3 Miles

Middle Loop - 7 Miles

Outer Loop - 10 Miles

Joe Pool Lake

High Elevation

Low Elevation

Copyright 2005
Salcedo Group Inc.